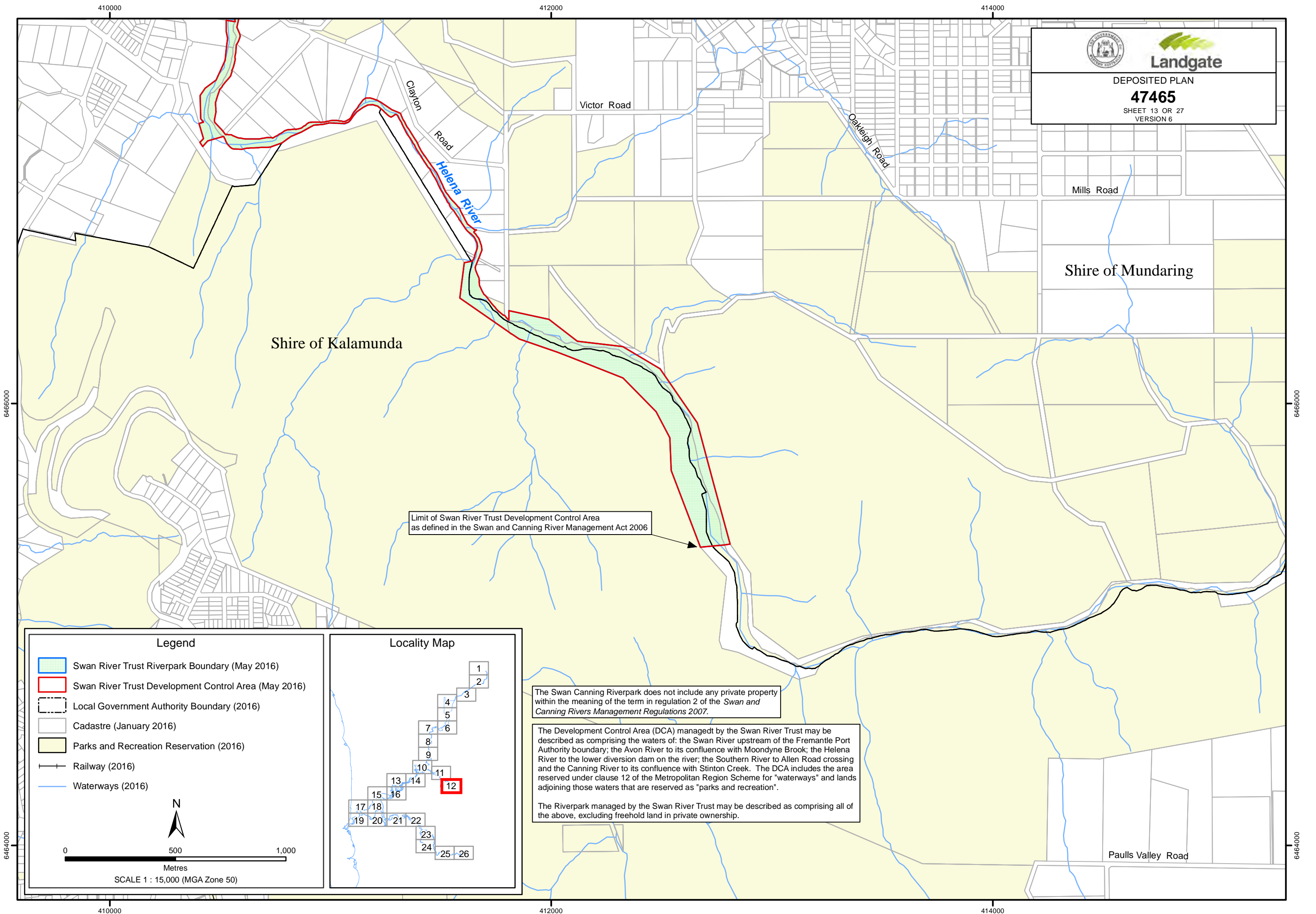




DEPOSITED PLAN


47465

SHEET 13 OR 27
VERSION 6



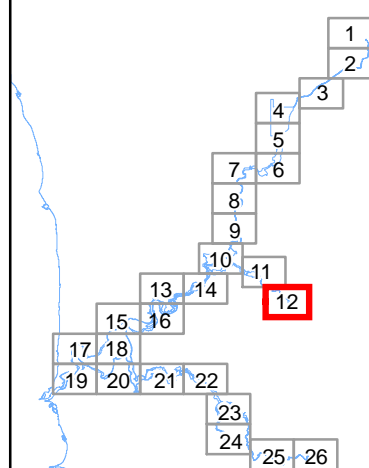
Legend

- Swan River Trust Riverpark Boundary (May 2016)
- Swan River Trust Development Control Area (May 2016)
- Local Government Authority Boundary (2016)
- Cadastre (January 2016)
- Parks and Recreation Reservation (2016)
- Railway (2016)
- Waterways (2016)



SCALE 1 : 15,000 (MGA Zone 50)

Locality Map



The Swan Canning Riverpark does not include any private property within the meaning of the term in regulation 2 of the *Swan and Canning Rivers Management Regulations 2007*.

The Development Control Area (DCA) managed by the Swan River Trust may be described as comprising the waters of: the Swan River upstream of the Fremantle Port Authority boundary; the Avon River to its confluence with Moondyne Brook; the Helena River to the lower diversion dam on the river; the Southern River to Allen Road crossing and the Canning River to its confluence with Stinton Creek. The DCA includes the area reserved under clause 12 of the Metropolitan Region Scheme for "waterways" and lands adjoining those waters that are reserved as "parks and recreation".

The Riverpark managed by the Swan River Trust may be described as comprising all of the above, excluding freehold land in private ownership.