









PROPOSED EXCISION FROM STATE FOREST No.20

Legend

- | | | | |
|--|---|------------------------------------|---|
| 1. Proposed excision from State Forest No.20 |  | 4. Crown reserve |  |
| 2. State forest adjoining area subject of excision |  | 5. Unallocated Crown land |  |
| 3. Freehold land |  | 6. Public roads/other public lands |  |

SCALE: 1:4,028

On Landgate Plan: BRIDGETOWN (2130-III-NW)
 On Department of Biodiversity Conservation and Attractions COG Plan: 2130-2 & 3