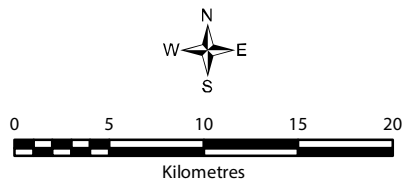
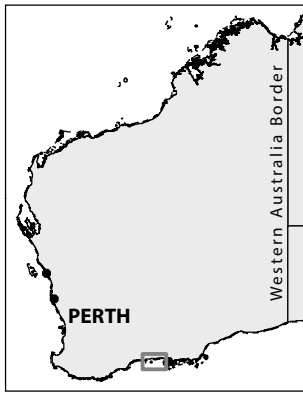
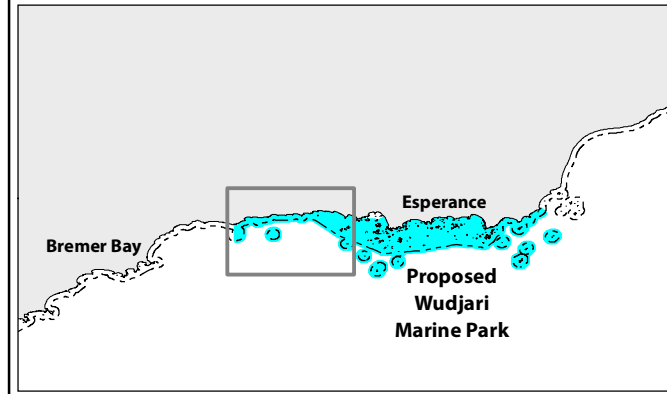
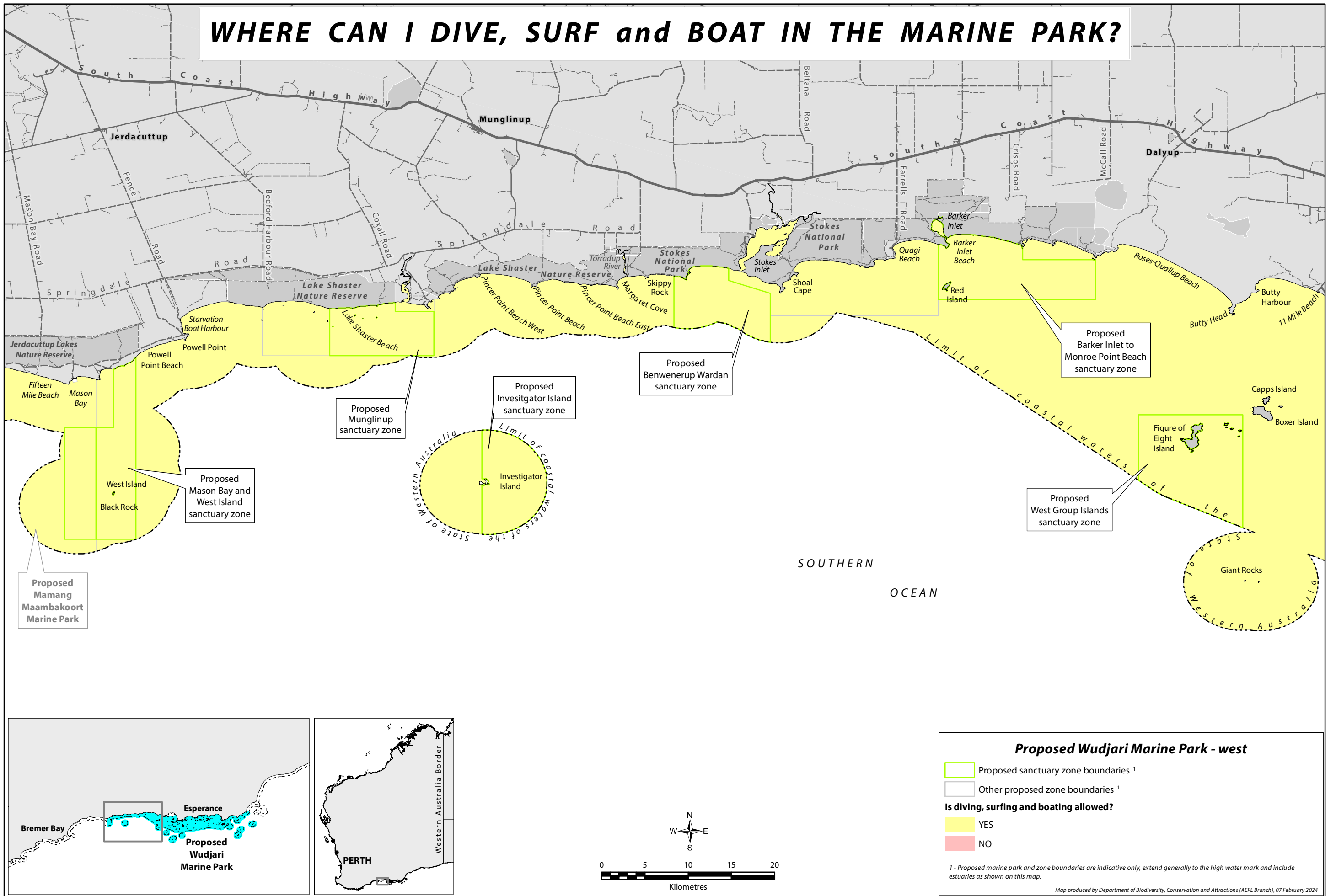


# WHERE CAN I DIVE, SURF and BOAT IN THE MARINE PARK?



**Proposed Wudjari Marine Park - west**

- Proposed sanctuary zone boundaries <sup>1</sup>
- Other proposed zone boundaries <sup>1</sup>

**Is diving, surfing and boating allowed?**

- YES
- NO

<sup>1</sup> - Proposed marine park and zone boundaries are indicative only, extend generally to the high water mark and include estuaries as shown on this map.

Map produced by Department of Biodiversity, Conservation and Attractions (AEPL Branch), 07 February 2024