


# Bristol Forest Block Firewood Collection Map

 Firewood Collection Area - Firewood collection is only permitted within the shaded area.


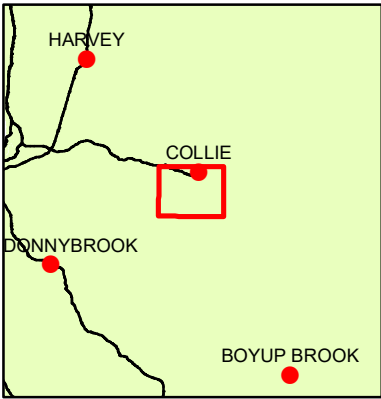
## IMPORTANT NOTICES

- Firewood is not to be collected from environmentally sensitive areas, including stream reserves.
- Areas have been declared as Disease Risk Areas (DRA) for the prevention of the spread of dieback. Some firewood collection areas are in DRA and entry into DRA is illegal without a permit. DRA permits must be obtained from the DBCA Parks & Wildlife Service LOCAL DISTRICT office only.
- Felling of trees either dead or alive is not permitted as it is illegal and poses a significant safety risk.
- 1080 fox baits may have been laid in this area. Baits are lethal to dogs and cats. It is unlawful to take dogs onto DBCA managed land.
- Avoid taking hollow logs as they provide habitat for wildlife.
- Not all roads and tracks depicted on this map may be trafficable.
- Approved operational activities may occur within designated firewood collection areas such as timber harvesting, road maintenance and prescribed burning. Entrance into these operational areas is not permitted. Check for signage or other evidence of operational activities before entering firewood collection areas.

**VALID UNTIL 30 APRIL 2024**



Projection: Universal Transverse Mercator  
MGA Zone 50. Datum: GDA94



Graticule shown at 1 minute intervals  
Grid shown at 1000 metre intervals

Roads and tracks on land managed by DBCA may contain unmarked hazards and their surface condition is variable. Exercise caution and drive to conditions on all roads.

The Dept. of Biodiversity, Conservation and Attractions does not guarantee that this map is without flaw of any kind and disclaims all liability for any errors, loss or other consequence which may arise from relying on any information depicted.

Produced by  
Forest Management Branch,  
Parks and Wildlife Service  
Department of  
Biodiversity, Conservation and Attractions.



Department of Biodiversity,  
Conservation and Attractions



# Collecting firewood for personal use

Collecting firewood for personal use is permitted in some forest areas managed by the Department of Biodiversity, Conservation and Attractions (DBCA). Most areas designated for firewood collection are restricted to State forest located in DBCA's three forest regions, Swan, South West and Warren.

- Firewood can only be collected for **personal use**
- **Only collect firewood from areas shown on maps** provided by DBCA. Taking firewood from national parks, nature reserves or conservation parks is not allowed
- **Only take fallen timber.** You cannot cut down any standing tree, either dead or alive, or cut or break off any part of a standing tree for firewood. Felling trees can damage nearby vegetation
- There is a **limit to how much firewood can be removed**, and **when this can occur**. Between 1 June to 30 September, a maximum of one tonne may be removed every 60 days. Between 1 October to 31 May, a maximum of one tonne can only be removed on any one occasion. As a guide, a half a tonne equates to approximately a 6 x 4 trailer loaded 30cm deep
- **Chainsaws must not be used on days of total fire ban or Very High, Severe, Extreme or Catastrophic fire danger** (For alerts and warnings: [www.emergency.wa.gov.au](http://www.emergency.wa.gov.au))
- Firewood collection areas have been selected to provide access to a good supply of the resource. Even so, it is **not possible to guarantee the quality or quantity of firewood**

To protect our forests, the continued availability of firewood and to ensure your safety, there are some must-dos when collecting firewood.

## PROTECTING THE ENVIRONMENT

Phytophthora Dieback is a serious environmental threat, and large areas of State forest are set aside as a Dieback Risk Area (DRA). While firewood collection may be permitted in a DRA, permission to enter a DRA is required. Your local DBCA office can help with the process to enter a DRA.

To help prevent the spread of Phytophthora Dieback; if it is raining wait for a dry spell to collect firewood, avoid puddles and stay on existing tracks and roads as driving off-road disturbs vegetation and causes soil movement.

Avoid environmentally sensitive areas, such as stream and river reserves, granite outcrops and old-growth forest.

Do not cut logs marked with an **H** (usually marked with white spray paint). These logs are important habitat for our native animals.

Do not dispose of or dump garden refuse and litter in the forest, this is illegal and introduces weeds and diseases.

As DBCA has ongoing pest animal control across forest areas, pets should not be taken into State forest. Pest animal control will often involve baiting with 1080, a toxin hazardous to domestic animals but not native animals. Areas subject to baiting are signposted or a map of 1080 baiting sites is located on the DBCA website at [www.dbca.wa.gov.au](http://www.dbca.wa.gov.au).



## COLLECTING FIREWOOD

To find your nearest firewood collection area, contact or visit your local DBCA office. Maps can be viewed online at <https://www.dbca.wa.gov.au/parks-and-wildlife-service/firewood>.

When collecting firewood remember your safety is important, please take care and get everyone home safely. To do this keep the following in mind; wear appropriate safety gear and use any equipment, such as axes, chainsaws and wheelbarrows, as directed by the manufacturer, avoid working alone and keep on-hand an up-to-date first aid kit and be aware of any planned burns or fire bans.

## PURCHASING FIREWOOD

You can purchase firewood and a list of authorised firewood suppliers and retail outlets is published on the Forest Products Commission's website at <https://www.wa.gov.au/government/publications/fpc-find-timber-supplier>

### Regional and Fire Management Services

Parks and Wildlife Service  
Department of Biodiversity, Conservation and Attractions  
17 Dick Perry Avenue, Kensington, Western Australia

[dbca.wa.gov.au](http://dbca.wa.gov.au)

Phone: (08) 9219 9000

Information current at March 2023