


# Rosa Forest Block Firewood Collection Map

 Firewood Collection Area - Firewood collection is only permitted within the shaded area.


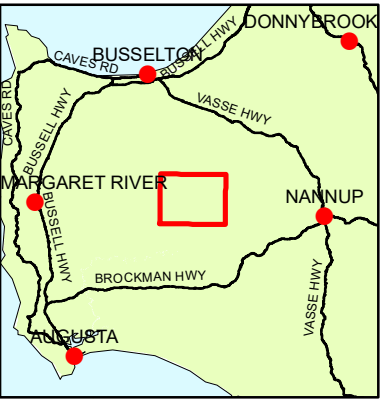
## IMPORTANT NOTICES

- Firewood is not to be collected from environmentally sensitive areas, including stream reserves.
- Felling of trees either dead or alive is not permitted as it is illegal and poses a significant safety risk.
- 1080 fox baits may have been laid in this area. Baits are lethal to domestic animals. It is unlawful to take pets onto DBCA managed land.
- Avoid taking hollow logs as they provide habitat for wildlife.
- Not all roads and tracks depicted on this map may be trafficable.
- Approved operational activities may occur within firewood collection areas such as timber harvesting, road maintenance and prescribed burning. Entrance into these operational areas is not permitted. Check for signage or other evidence of operational activities before entering firewood collection areas.

**VALID UNTIL 30 APRIL 2026**



Projection: Universal Transverse Mercator  
MGA Zone 50. Datum: GDA94



Graticule shown at 1 minute intervals  
Grid shown at 1000 metre intervals

Roads and tracks on land managed by DBCA may contain unmarked hazards and their surface condition is variable. Exercise caution and drive to conditions on all roads.

The Dept. of Biodiversity, Conservation and Attractions does not guarantee that this map is without flaw of any kind and disclaims all liability for any errors, loss or other consequence which may arise from relying on any information depicted.

Produced by  
Forest Management Branch,  
Parks and Wildlife Service  
Department of  
Biodiversity, Conservation and Attractions.



Department of Biodiversity,  
Conservation and Attractions

