









PROPOSED EXCISION FROM STATE FOREST No.56

Legend

- | | | | |
|--|---|---------------------------|---|
| 1. Proposed excision from State Forest No.56 |  | 5. Crown reserve |  |
| 2. State forest adjoining area subject of excision |  | 6. Freehold land |  |
| 3. National park |  | 7. Public roads |  |
| 4. Timber reserve |  | 8. Unallocated Crown land |  |

SCALE: 1:7,500

On Landgate Plan: COWARAMUP SW (1930-III-SW)

On Department of Biodiversity Conservation and Attractions COG Plan: Pt 1830-2 & 1930-32