

Wambenger Trails Wellington Trails West



Choose your trail:

Consider your skills and experience before choosing a trail.




Lennard Circuit 6.7km

This trail offers a combination of old fire road, single track and gravel roads to create an easy loop trail whilst offering views of the river valley.





Boylan 6.7km

This gradual climbing trail offers a series of natural features including log and stump rides whilst a couple of short sharp descents keep things interesting as you make your way to the top of Mount Lennard.





Grizzly 5.4km

Ever heard an old, grizzled mountain biker say, “It was better back in my day.”? Well, here’s your chance to experience a trail like that. This cross-country trail offers an abundance of natural features to keep the young and young at heart entertained. The locally known ‘Dardy Rollercoaster’ finish will have you grinning from ear to ear.





Butcher 2.9km

An old fire road that climbs and descends as it winds its way around Mount Lennard. Combine Wals with Butcher to create a loop and shift things up a notch.





The Watcher 5.8km

Like The Watcher searching the horizon for smoke, this cross-country adventure will give you plenty of opportunities to watch the landscape change.





GOAT Track 5.1km

This cross-country trail will have you blasting across WA’s famous pea gravel. Whether you’re drifting the flat corners, blasting down flowy sections or grinding the climbs you’ll be dreaming of the podium. But we all know there is only one GOAT.





Static 2.4km

Whether it’s climbing to the summit or descending to the car park and on to other adventure trails, this trail will have you anything but Static.




Cash Out 3.3km

Flow? Got It! Rock? Got It! Steep? Got It! This descent may seem a little skidzophrenic but you won’t want to Cash Out until you run out of trail.





Honeymoon’s Over 5.3km

Starting with a gentle ride around the river you’ll soon find the Honeymoon’s Over as you climb 225m to the Gnarl-varna awaiting at the top this trail.





Wals 1.8km



This old school black cross-country trail offers fast descents and punchy climbs. The tight trees and natural features will keep you on your toes.



Mill Brook 8km



This cross-country trail follows the old Millbrook fire road down to the river before offering some picturesque river views and finishing with a gruelling rocky climb along the Lennard Track 4WD Trail.







Send It 2.3km

To the moon! This air flow trail is filled with jumps and flow features that’ll keep a smile on your face as you descend and the trail steepens. You’ll be coming back for more until you have it dialled.





Breaker Breaker 1.7km

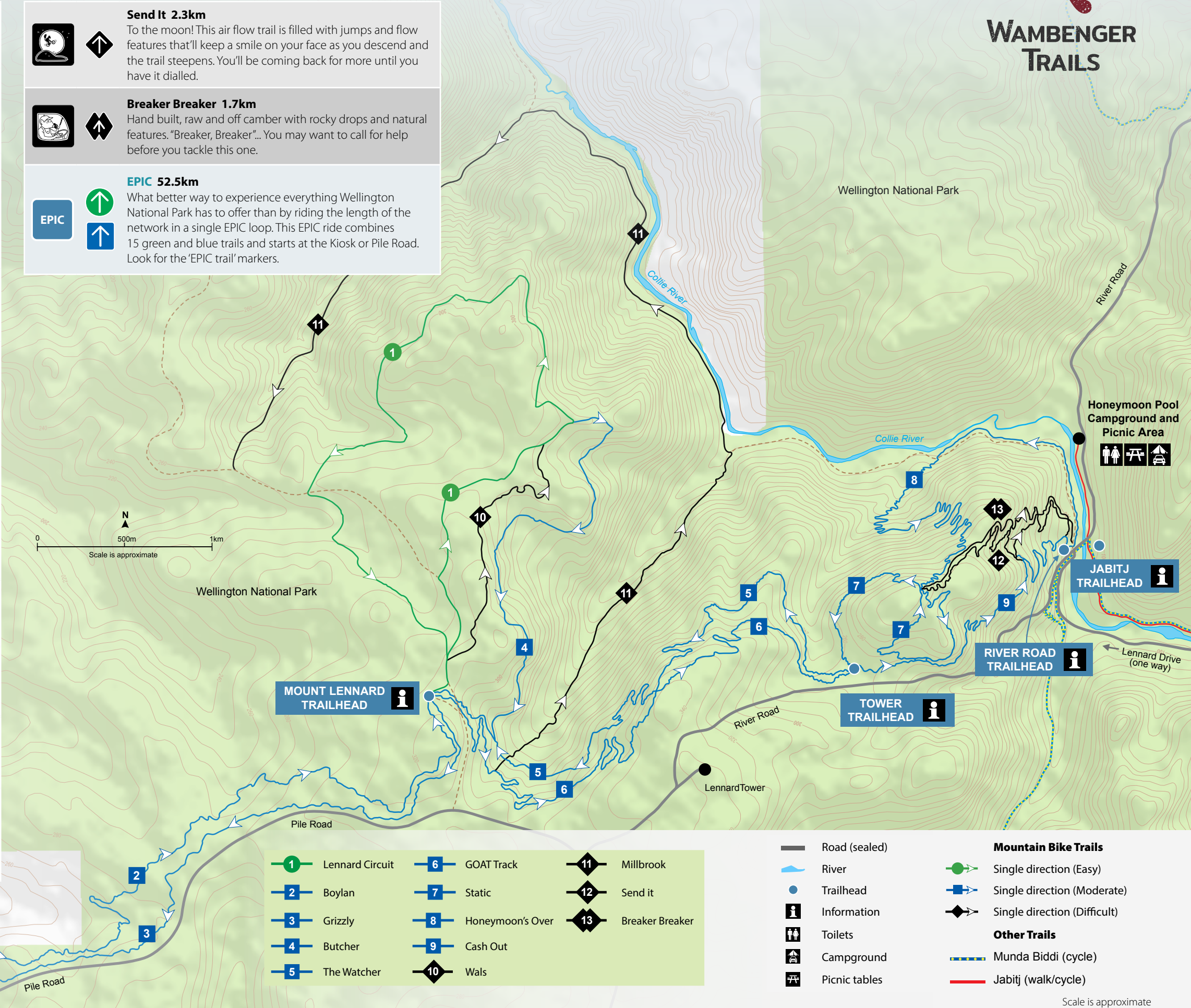
Hand built, raw and off camber with rocky drops and natural features. “Breaker, Breaker”... You may want to call for help before you tackle this one.



EPIC 52.5km

What better way to experience everything Wellington National Park has to offer than by riding the length of the network in a single EPIC loop. This EPIC ride combines 15 green and blue trails and starts at the Kiosk or Pile Road. Look for the ‘EPIC trail’ markers.





WAMBENGER TRAILS

Scale is approximate

Wambenger Trails

Wellington Trails West

This network is a combination of dedicated mountain bike trails offering a variety of experiences for different skill levels. The River Road descending trails are among the most difficult trails in the network. It is recommended riders are comfortable riding the trails between Honeymoon Pool and the Kiosk before attempting the River Road trails.

The Wellington mountain bike trails are part of the Wambenger Trails network, which includes short and overnight walk, cycle and drive experiences in the Collie region. The icon for this network is the wambenger, a little-known Australian carnivorous marsupial that is listed as a threatened species and restricted to the south-west forests. This Collie local and brush-tailed dynamo is active under the cover of darkness and spends most of its time in the tree canopy.



Wambenger. Photo © Steve Reynolds



Photo © Francis Andrijch/Australia's South West

How to get there:

The Wellington Mountain Bike Trails are in Wellington National Park, approximately 2.5 hours drive from Perth and 45 minutes from Bunbury or 30 minutes from Collie. Enter the national park from the north on Coalfields Highway or from the south on Pile Road and follow the signs to the Kiosk.



Photo © Lorna Charlton

Trail Classes:



Easy Trails

Recommended for beginner riders with basic mountain bike skills. Typically open, flowing trails on firm terrain with gentle gradients. Surface may be uneven, loose or muddy at times. Riders may encounter small rollable obstacles and technical trail features.



Moderate Trails

Recommended for intermediate riders with some technical skills. Typically narrow trails with loose, soft, rocky or slippery sections and hills with short steep sections. Riders will encounter obstacles and technical trail features.




Difficult Trails

Recommended for experienced riders with good technical skills. Variable surfaces and/or steep gradients. Riders will encounter large obstacles and technical trail features.



Extreme Trails

Recommended for very experienced riders with a high level of technical skills. Trails contain variable surfaces, very challenging terrain and/or very steep sections. Riders will encounter unavoidable obstacles and technical trail features that may not be rollable.



Class 3 Walk Trail

Moderate walk trail with clear directional signage. A good level of fitness is recommended.

Photo © Denzil Heeger

Mountain Bikers Code

Ride Safely

Choose trails for your skill level.

Ride within your limits and with control. Start slow, build confidence and skill before increasing your speed. Give way to climbing riders on dual direction trails.

Positive Attitude

Be welcoming and inclusive of all riders and trail users.

Pass safely and respectfully, call when passing. Help others in need. Say hi to your trail mates. It's not a race.

Protect

Environment

Use approved trails only.

Keep to the designated trail. Leave no trace, take your rubbish with you. Protect the trail, plants and animals. Avoid muddy trails to prevent spreading dieback.



DANGER

Mountain biking is a potentially dangerous activity with inherent risks. Ride within your skills and abilities.

It should only be undertaken with a full understanding of all the risks. The information provided must be used along with your own experience, intuition and careful judgement.

Ride with a buddy

Do not rely on your mobile phone. Coverage in the area is limited.

Emergencies

In the event of an emergency, phone Triple Zero (000).

The nearest hospital is located in Collie.



Save the app that could save your life



emergencyplus.com.au

Download the free Emergency+ app before your visit. Use the app in an emergency to call for assistance. If there is no mobile phone coverage you **WILL NOT** be able to call 000 but the app will provide you with your GPS location.

For further information

For further information contact the Department of Biodiversity, Conservation and Attractions Wellington District Office at 147 Wittenoom Street, Collie. Phone: (08) 9735 1988

For park and trail alerts visit alerts.dbca.wa.gov.au



trailswaprojects.com.au



Wambenger Trails



@wambengertrails

Trail maps with detailed trail and safety information can be downloaded from the Wambenger Trails app and trailswa.com.au.



Download the app on the Apple Store



Download the app on Google Play



Department of Biodiversity, Conservation and Attractions



WAMBENGER TRAILS