











**PROPOSED EXCISION'S FROM STATE FOREST No.39 and Section 5(1)(h) Res 21947
PROPOSED ADDITION TO GLOUCESTER NATIONAL PARK Res 42473**

- | | | | | | |
|---|---|---|----------------------------|---|---------------------------|
|  | 1. Proposed excision from State Forest No.39 |  | 4. National park |  | 7. Crown reserve |
|  | 2. Proposed excision from Section 5(1)(h) Reserve (R 21947) |  | 5. State forest |  | 8. Freehold land |
|  | 3. Proposed addition to Gloucester National Park (R 42473) |  | 6. Section 5(1)(h) reserve |  | 9. Unallocated Crown land |
| | | | |  | 10. Other public lands |

SCALE: 1:4,500

On Landgate Plan: PEMBERTON (2129-III)
On Department of Biodiversity Conservation and Attractions COG Plan: 2129-2 & 3