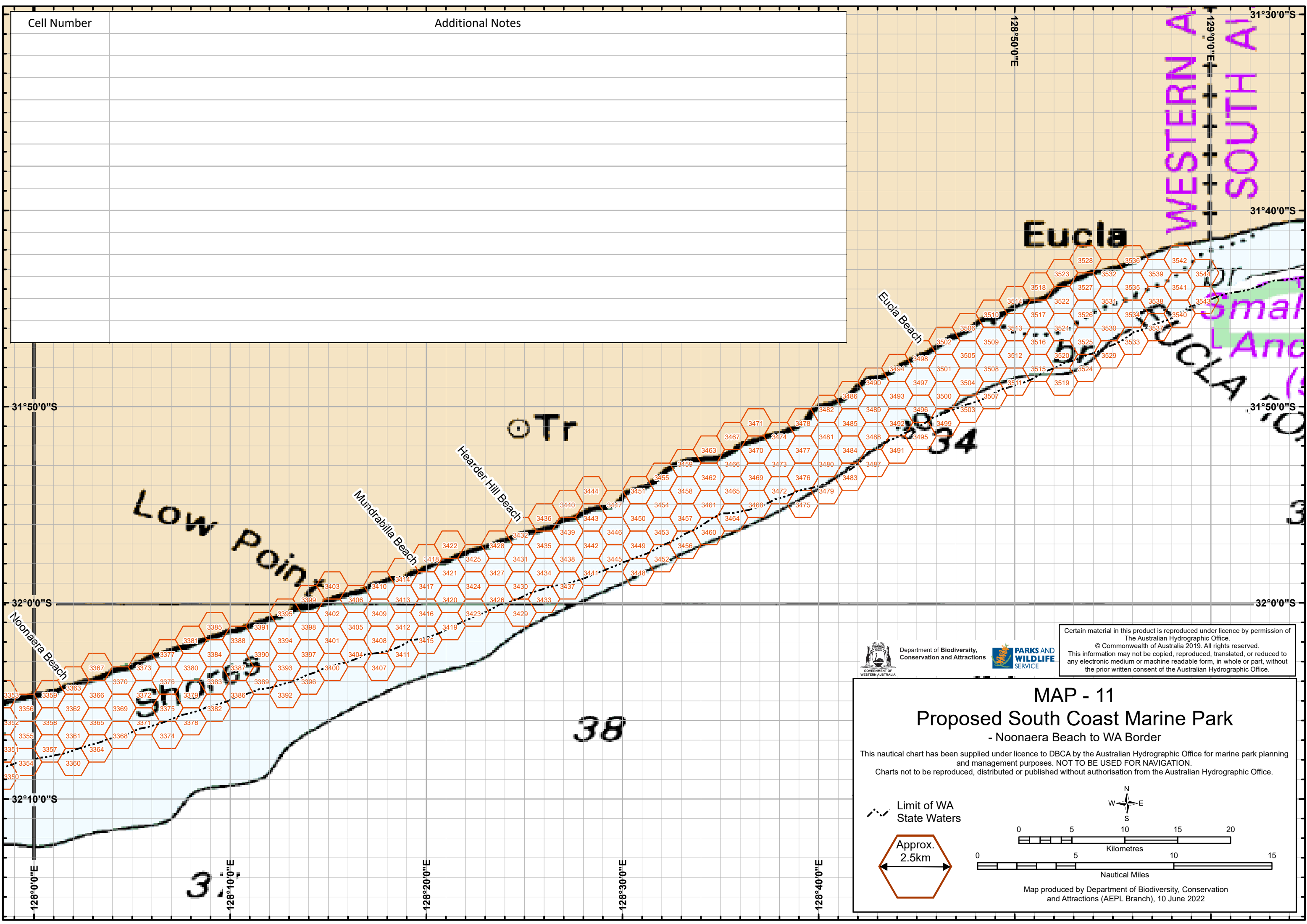


Cell Number	Additional Notes



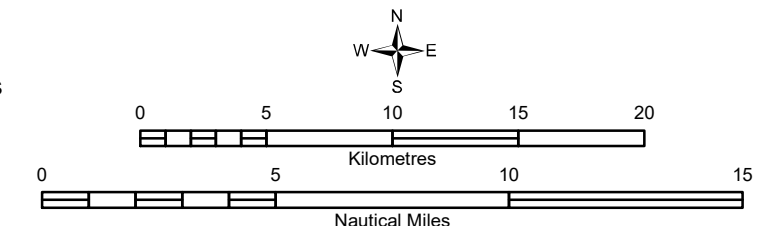
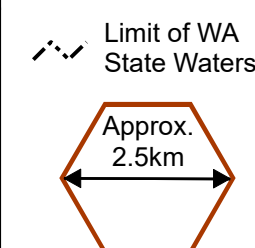
Department of Biodiversity,  
Conservation and Attractions



Certain material in this product is reproduced under licence by permission of The Australian Hydrographic Office.  
© Commonwealth of Australia 2019. All rights reserved.  
This information may not be copied, reproduced, translated, or reduced to any electronic medium or machine readable form, in whole or part, without the prior written consent of the Australian Hydrographic Office.

### MAP - 11 Proposed South Coast Marine Park - Noona Beach to WA Border

This nautical chart has been supplied under licence to DBCA by the Australian Hydrographic Office for marine park planning and management purposes. NOT TO BE USED FOR NAVIGATION.  
Charts not to be reproduced, distributed or published without authorisation from the Australian Hydrographic Office.



Map produced by Department of Biodiversity, Conservation and Attractions (AEPL Branch), 10 June 2022